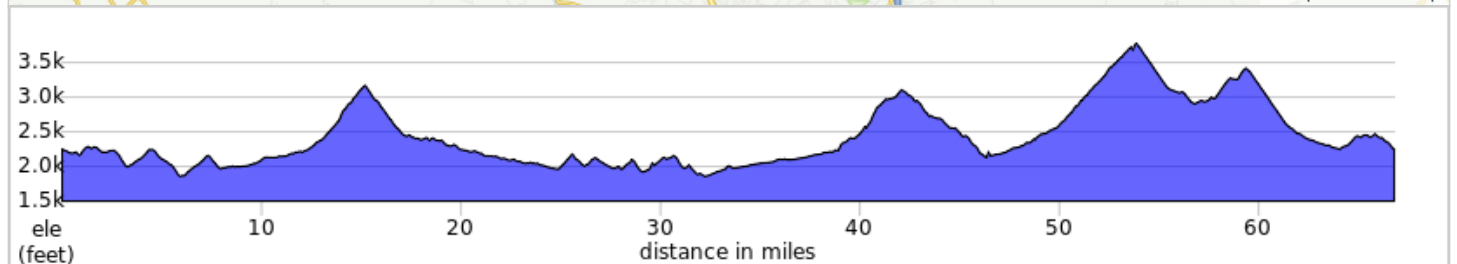
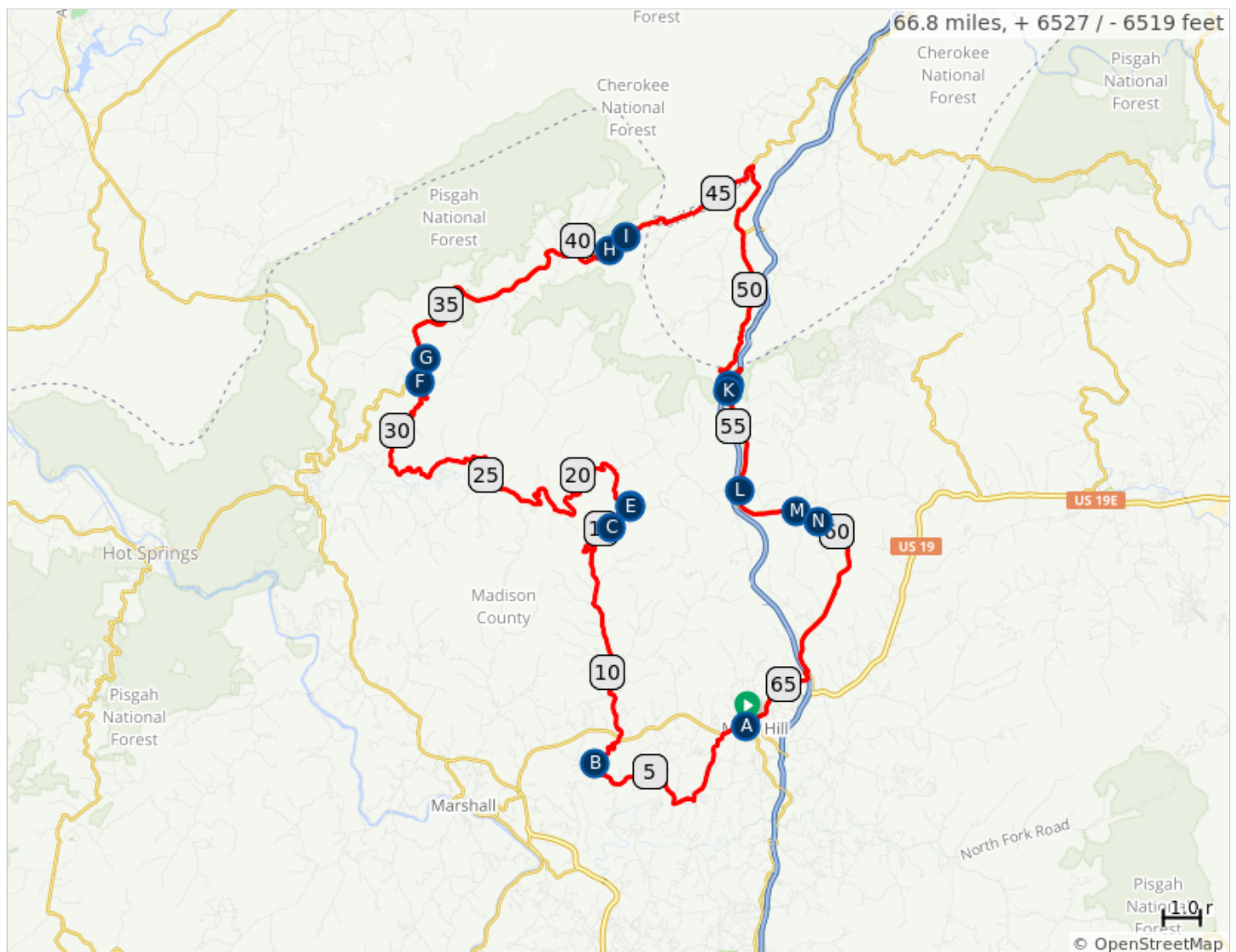


Devil's Fork Metric 2021

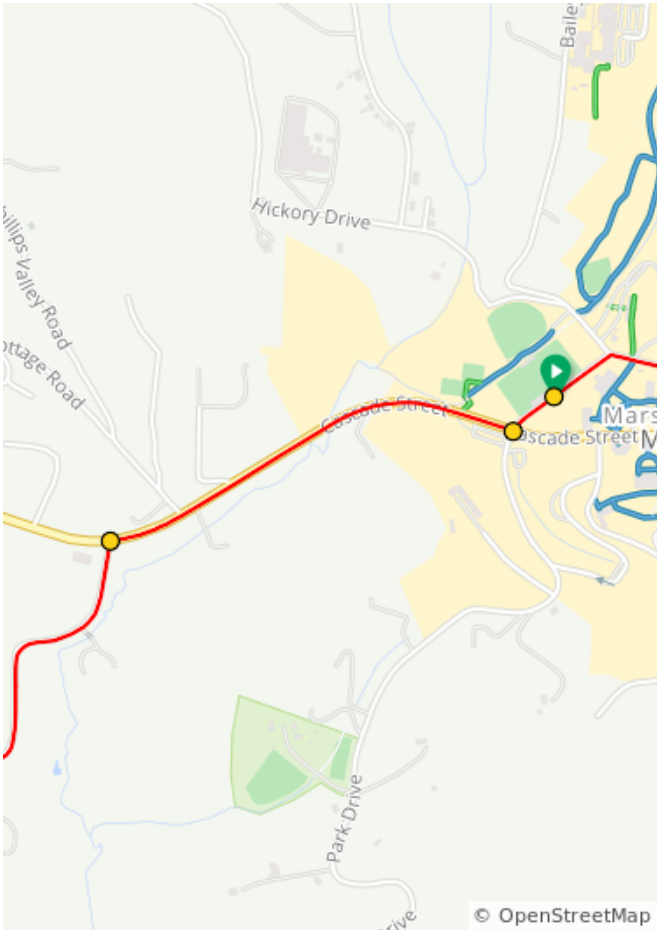


A.	Timing Start/End	H.	Rest Stop #3
B.	Century and Metric Split	I.	Devil Fork Gap
C.	Grapevine Gap	J.	Sams Gap
D.	Rest Stop #1	K.	Rest Stop #4
E.	Metric and Big Laurel Grind Split	L.	Metric and Big Laurel Grind rejoin
F.	Century and Metric rejoin	M.	False top!
G.	Rest Stop #2	N.	Murray Mountain summit



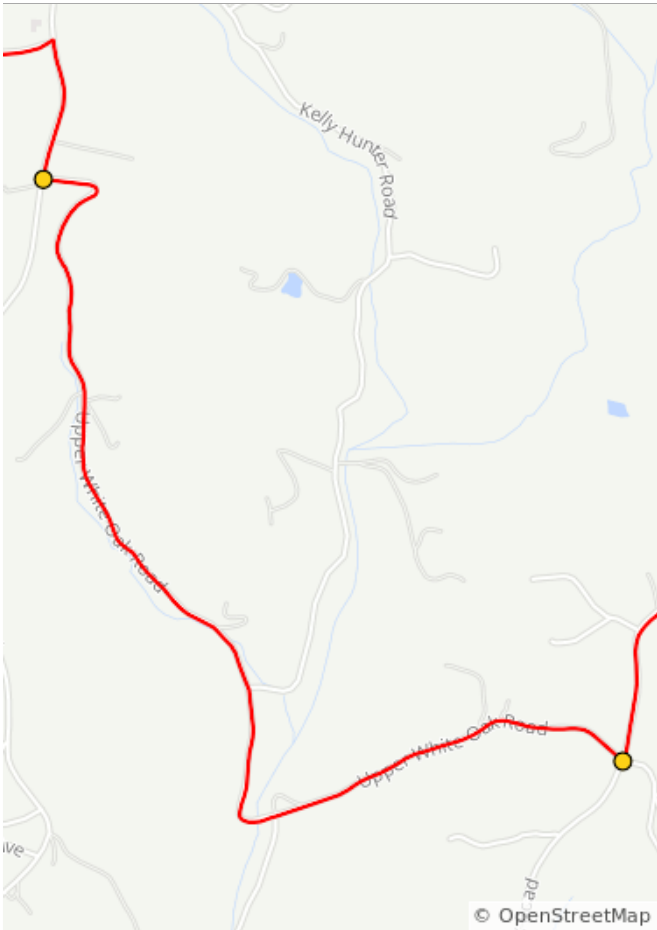
Devil's Fork Metric 2021

Num	Dist	Prev	Type	Next
1.	0.0	0.0	📍	0.1
2.	0.1	0.1	➡	0.6
3.	0.7	0.6	⬅	2.0



0.7 miles. +17/-59 feet

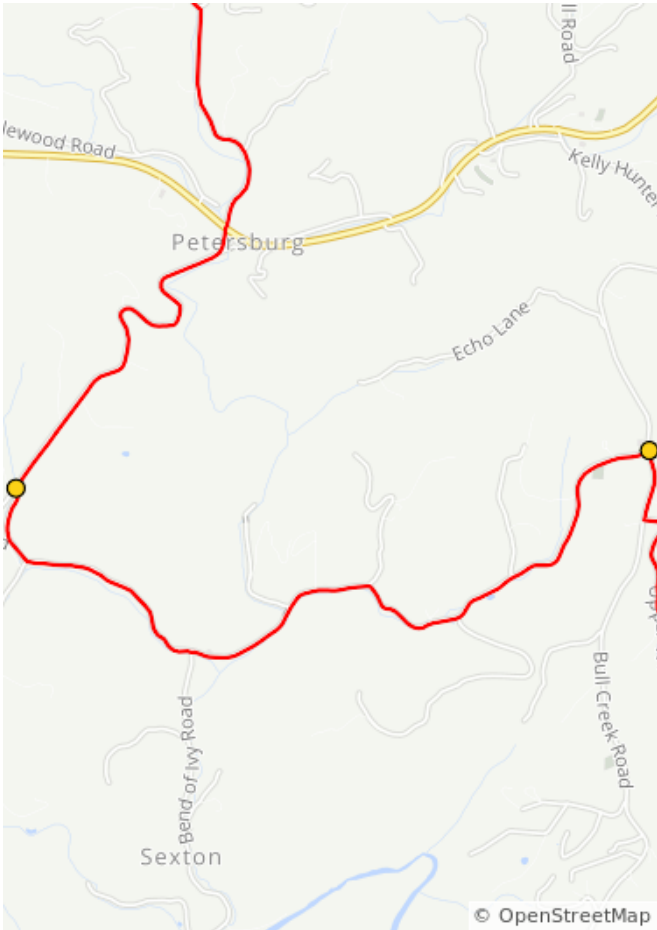
Num	Dist	Prev	Type	Next
4.	2.7	2.0	➡	1.6
5.	4.3	1.6	➡	0.2



3.7 miles. +222/-207 feet

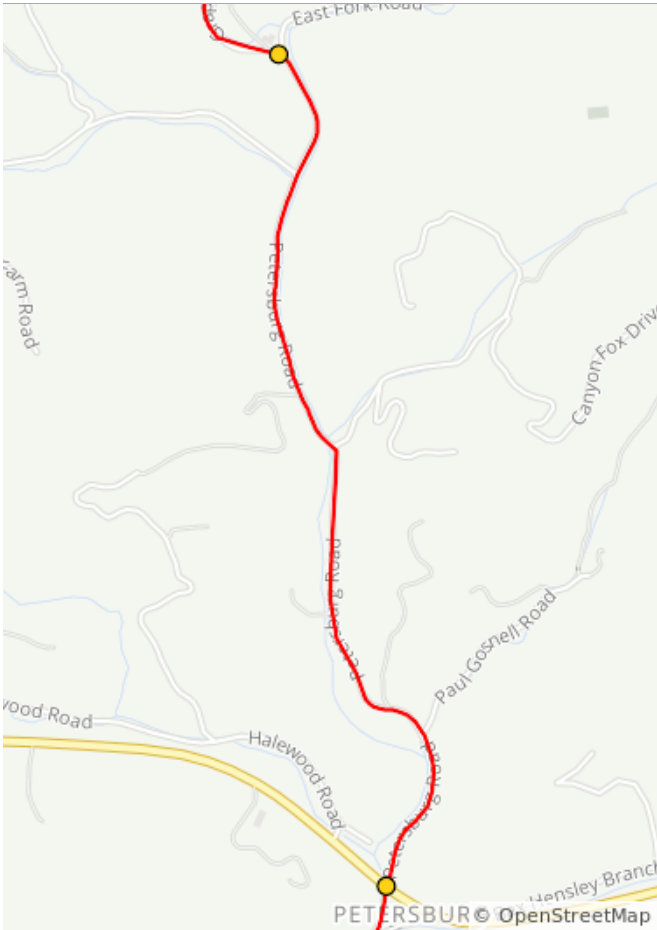
Num	Dist	Prev	Type	Next
6.	4.5	0.2	←	2.4
7.	7.0	2.4	→	1.2

2.6 miles. +206/-389 feet

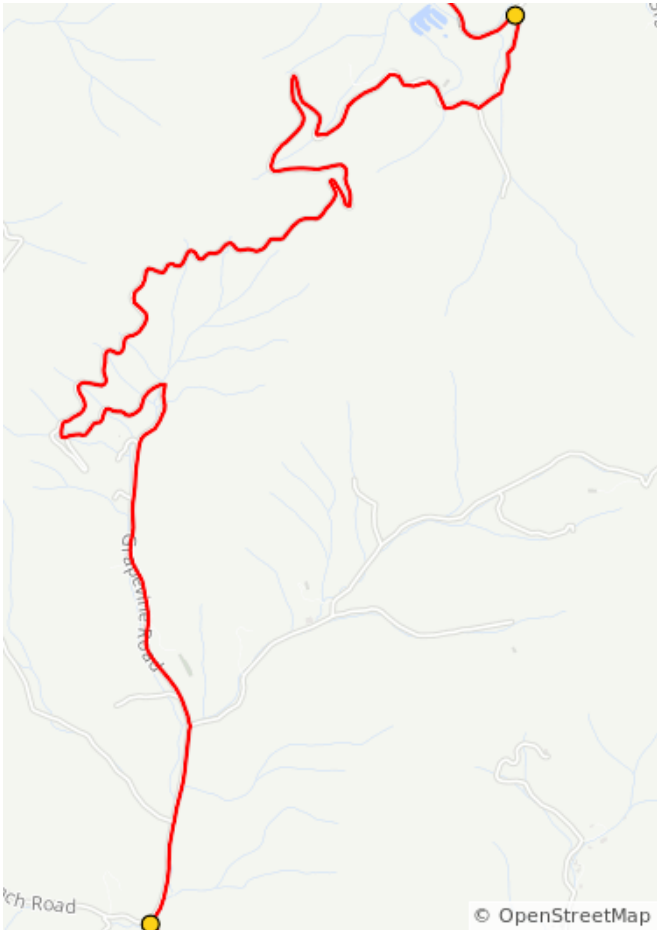


Num	Dist	Prev	Type	Next
8.	8.1	1.2	↑	1.3
9.	9.4	1.3	←	2.6

2.4 miles. +47/-13 feet

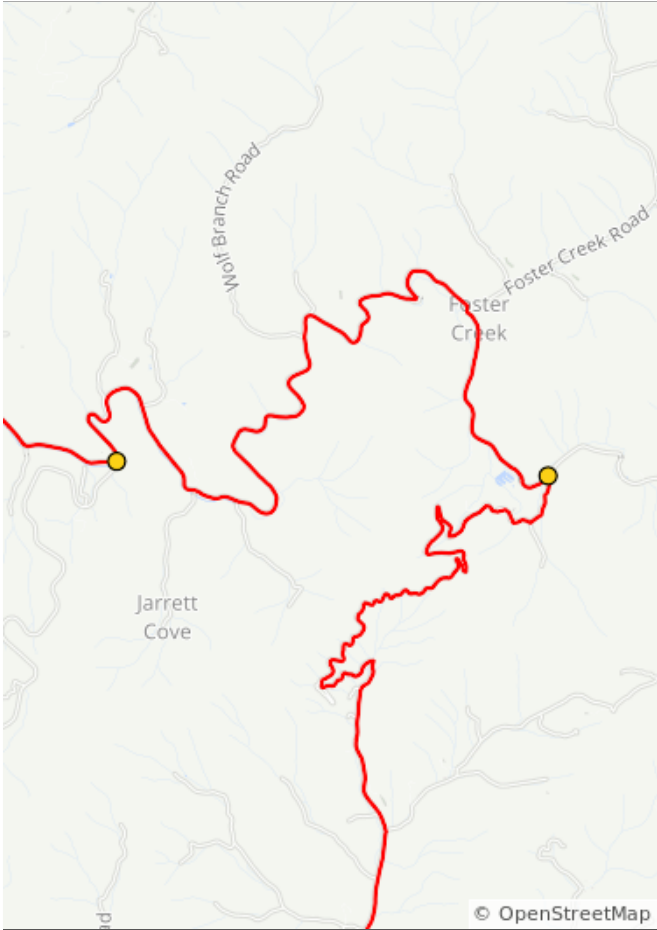


Num	Dist	Prev	Type	Next
10.	12.0	2.6	➡	5.1
11.	17.1	5.1	⚡	0.0



7.7 miles. +952/-701 feet

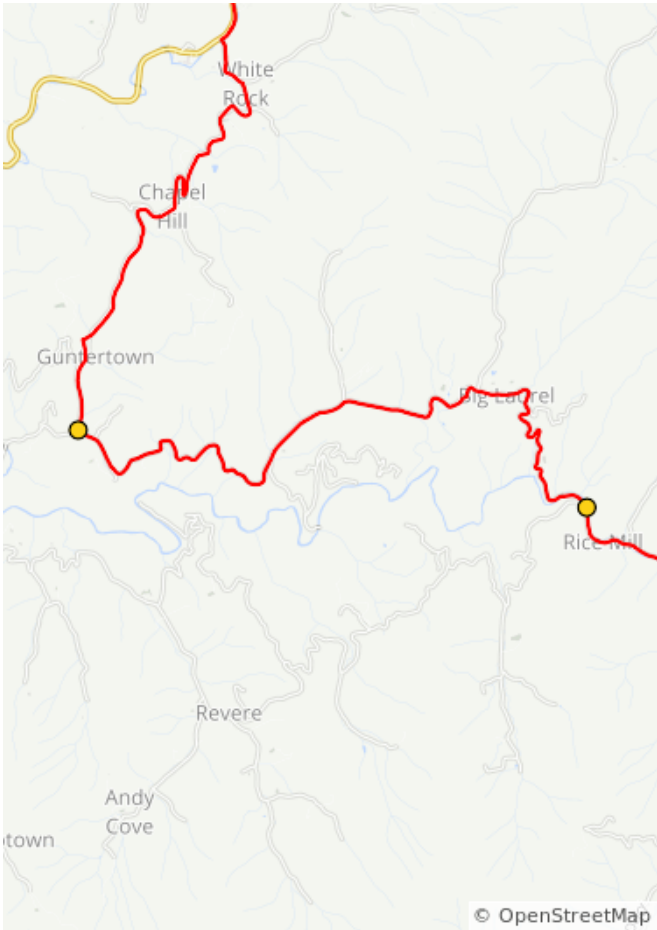
Num	Dist	Prev	Type	Next
12.	17.1	0.0	⬅	6.2
13.	23.3	6.2	➡	1.4



6.2 miles. +110/-511 feet

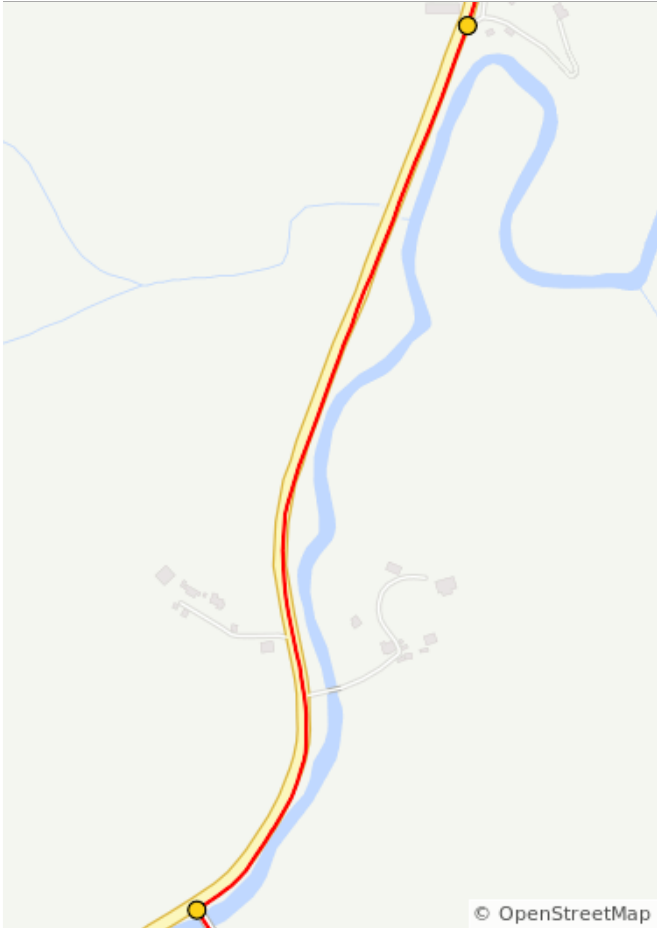
Num	Dist	Prev	Type	Next
14.	24.7	1.4	↑	4.4
15.	29.1	4.4	➡	3.1

5.8 miles. +513/-553 feet

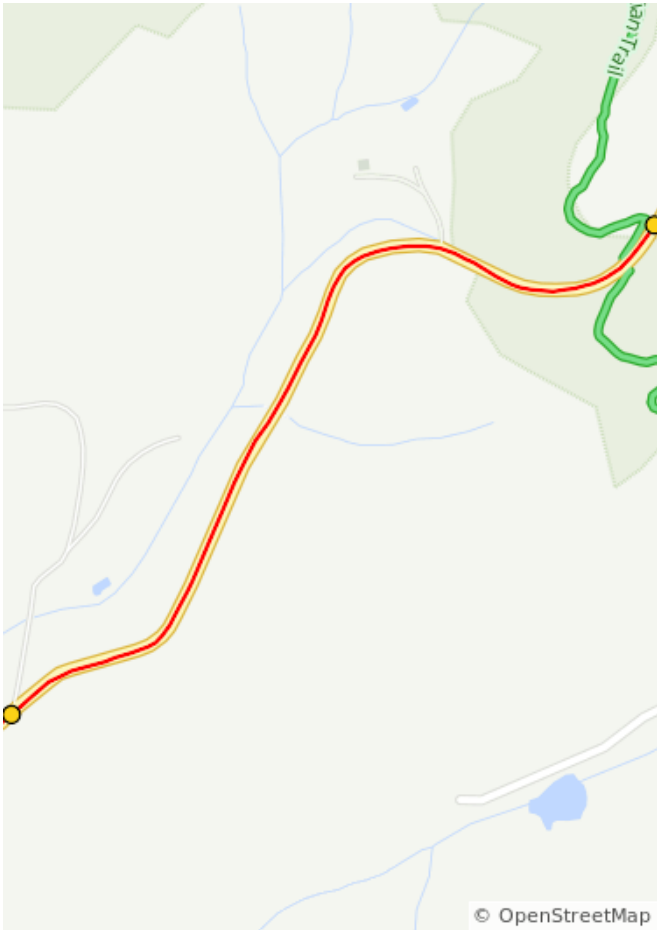


Num	Dist	Prev	Type	Next
16.	32.2	3.1	➡	0.7
17.	32.8	0.7	⤵	8.6

3.7 miles. +62/-0 feet

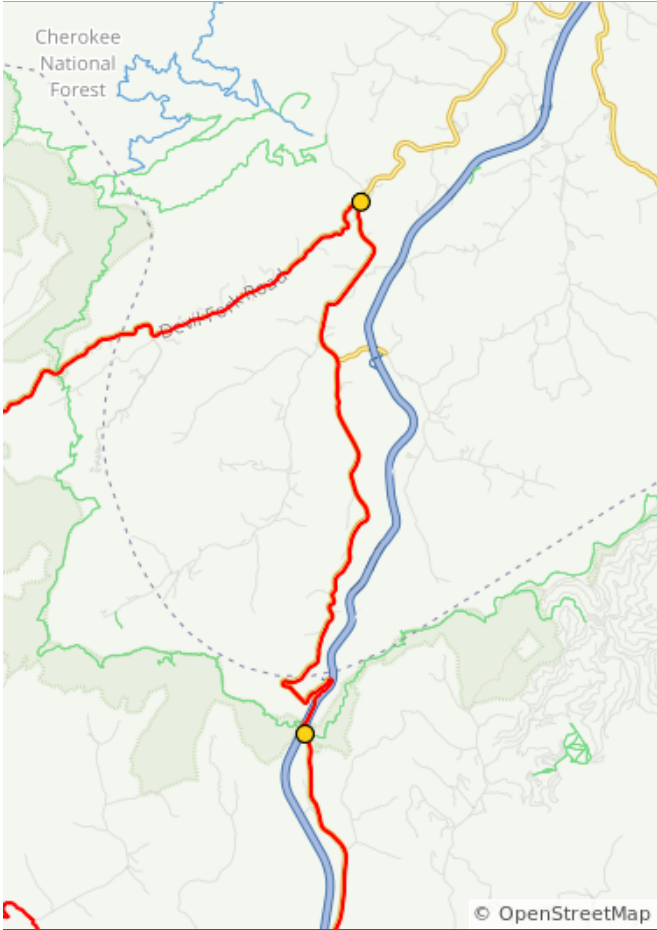


Num	Dist	Prev	Type	Next
18.	41.5	8.6	ψ↓	0.6
19.	42.1	0.6	↑	4.2



9.3 miles. +133/-0 feet

Num	Dist	Prev	Type	Next
20.	46.3	4.2	→	7.7
21.	54.0	7.7	ψ↓	10.1



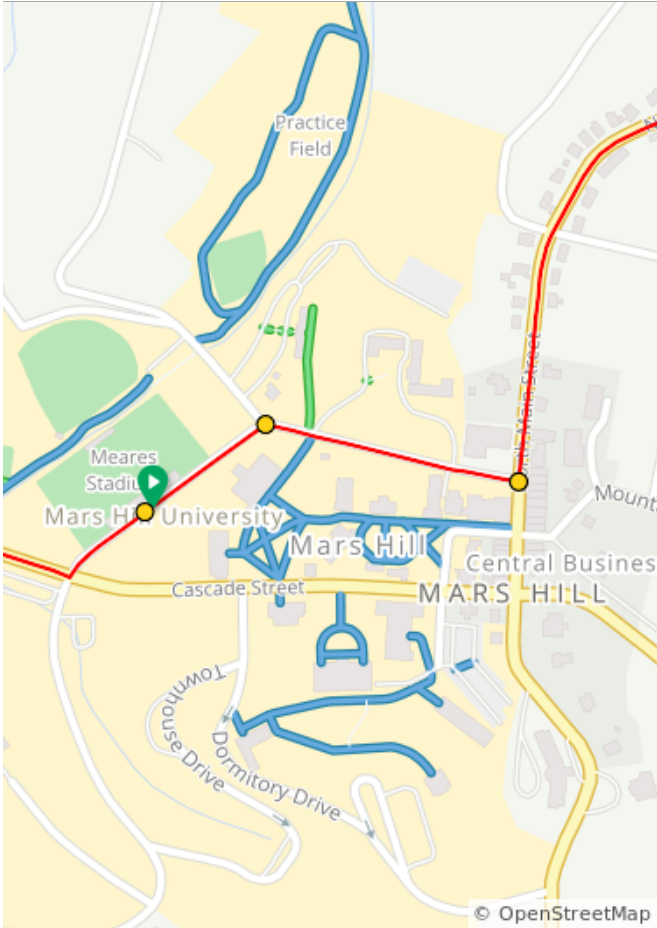
11.9 miles. +1688/-82 feet

Num	Dist	Prev	Type	Next
22.	64.1	10.1	➡	0.1
23.	64.2	0.1	⬅	2.3



10.2 miles. +23/-0 feet

Num	Dist	Prev	Type	Next
24.	66.5	2.3	➡	0.2
25.	66.7	0.2	⬅	0.1
26.	66.8	0.1	📍	0.0



2.6 miles. +0/-74 feet